











## Ortsplanung Biberist

### Ausnutzungsziffer

Bereich Egelmoos | Situation 1:2500

#### Legende

|   |                  |
|---|------------------|
|  | Az = 0.00 - 0.09 |
|  | Az = 0.10 - 0.19 |
|  | Az = 0.20 - 0.29 |
|  | Az = 0.30 - 0.39 |
|  | Az = 0.40 - 0.49 |
|  | Az = 0.50 - 0.59 |
|  | Az = 0.60 - 0.69 |
|  | Az = 0.70 - 0.79 |
|  | Az = 0.80 - 0.89 |
|  | Az = 0.90 - 1.00 |

