

# Ortsplanung Biberist











## Ausnutzungsziffer

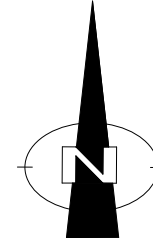
Bereich Oberwald | Situation 1:2500



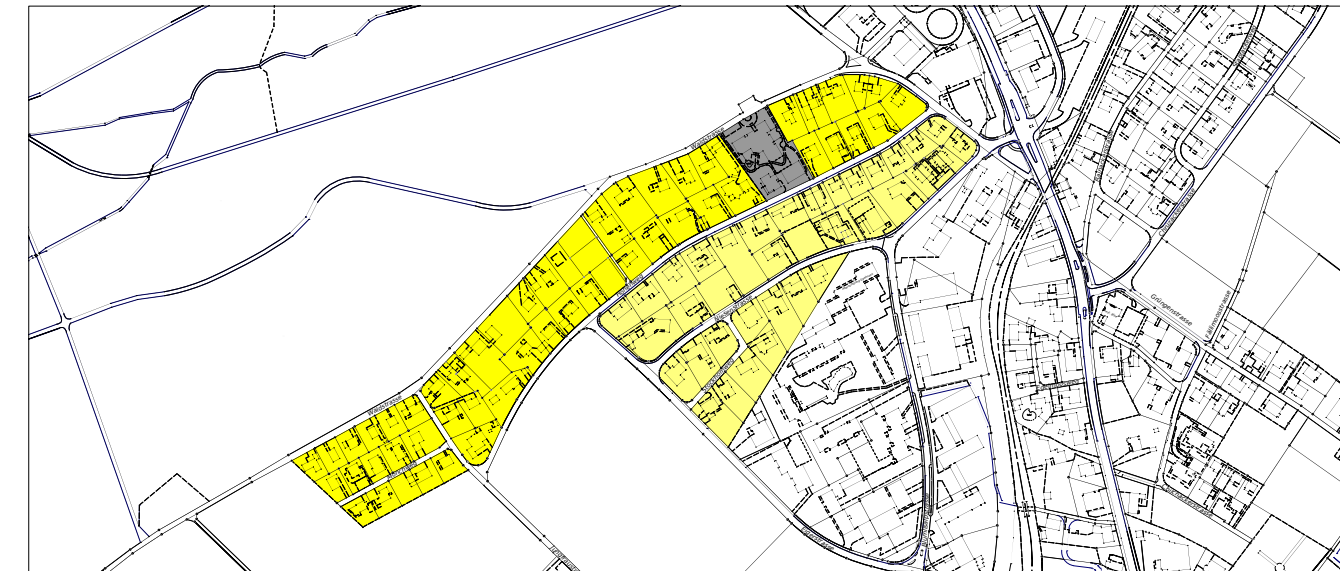
Datum :	18.04.2012
Druckdatum :	29. März 2019
Dok. Nr. :	3.641.1094_06.1
Format :	30/105
Zeichner :	OPC
Dateiname :	Übersicht Az.dwg
Änderungen :	

### Legende




	Az = 0.00 - 0.09
	Az = 0.10 - 0.19
	Az = 0.20 - 0.29
	Az = 0.30 - 0.39
	Az = 0.40 - 0.49
	Az = 0.50 - 0.59
	Az = 0.60 - 0.69
	Az = 0.70 - 0.79
	Az = 0.80 - 0.89
	Az = 0.90 - 1.00



### Auschnitt Bauzonenplan



### Legende

Zonen	AZ-Ziffer	Empfindlichkeitsstufe
 W2E Wohnzone 2 G	0.40	II
 W2 Wohnzone 2 G	0.40	II
 ÖBA Zone für öffentliche Anlagen und Bauten		II

